

## How to View Interactive Six Rivers Bike Trail Maps on a Computer or Mobile Device

### Computer Access Instructions

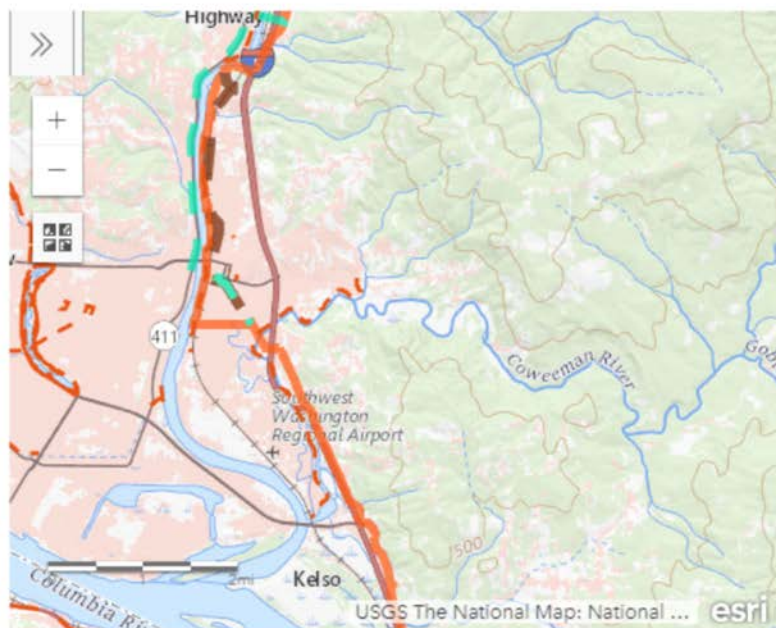
An interactive Six Rivers Bike Trail map can be viewed by visiting the transportation page on the CWCOG website (<http://www.cwco.org/transportation.htm#Data>). Scroll down to the Six Rivers Trail section to find the interactive map. To view a larger version of the map, select [View Larger Map](#). There are also PDF maps available for download for each of the trail segments.

#### Six Rivers Trail

The Six Rivers Trail is a potential north-south trail through Cowlitz County starting in the north at the Lewis County line and ending in the south at the Clark County line. The following maps provide an overview of the entire trail or one of the four segments. ([Overview Map](#)) ([Segment A -- Lewis County to Castle Rock](#)) ([Segment B -- Castle Rock to Lexington](#)) ([Segment C -- Lexington to Kalama River Road](#)) ([Segment D -- Kalama River Road to Clark County](#))

For more information on the benefits of trails visit: <https://americanhiking.org/resources/economic-benefits-of-trails/>

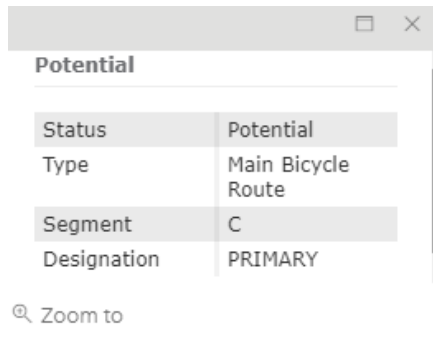
Dan Burden of the Blue Zones was recently in the region and made presentations to the CWCOG Board ([here](#)) and at the Pathways 2020 event ([here](#)). His presentations are now available at the above links.






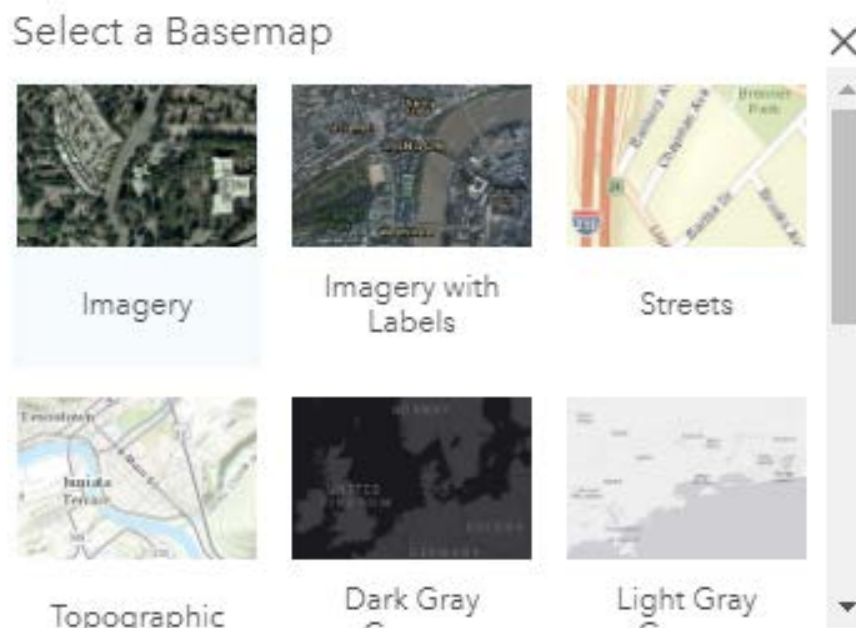
[View Larger Map](#)

## Tips for using the map

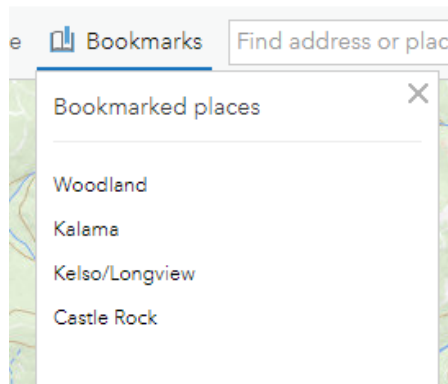
- Click on a trail segment to get more details about that section of the trail.



- You can pan and zoom on the map by using your mouse or selecting the +/- controls.
- On the small map use the double arrow  button to view the map legend.
- You have the option to change the base map by selecting the basemap button  on the small map or the  Basemap tab on the larger map.



- On the larger map use the Bookmarks tab to set the map location to one of the predefined locations



### Mobile Device Access Instructions

The best way to view an interactive map for the Six Rivers Bike Trail on your mobile device is to download the Explorer for ArcGIS app onto your phone or tablet. Links to get the app are provided below.



Once you have downloaded the App you can open Explorer for ArcGIS on your device and search for the Six Rivers Bike Trail map by typing in Six Rivers Bike Trail Map in the search function. Select the map in the list of maps to open it.

There are tools available on the map header to zoom to a place, search for a location, change the basemap, and get more information about the layers.

The tools vary by device so you can explore what each of the buttons and tabs do or visit the ESRI help for ArcGIS Explorer site for tips on using the app for each device type:

<https://doc.arcgis.com/en/explorer/iphone/help/get-started.htm>

<https://doc.arcgis.com/en/explorer/ipad/help/get-started.htm>

<https://doc.arcgis.com/en/explorer/android-phone/help/get-started.htm>

<https://doc.arcgis.com/en/explorer/android-tablet/help/get-started.htm>

Contact CWCOG staff at (360) 577-3041 or [cwcog@cwco.org](mailto:cwcog@cwco.org) for further assistance with the maps.